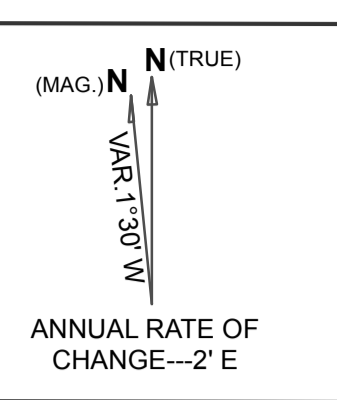
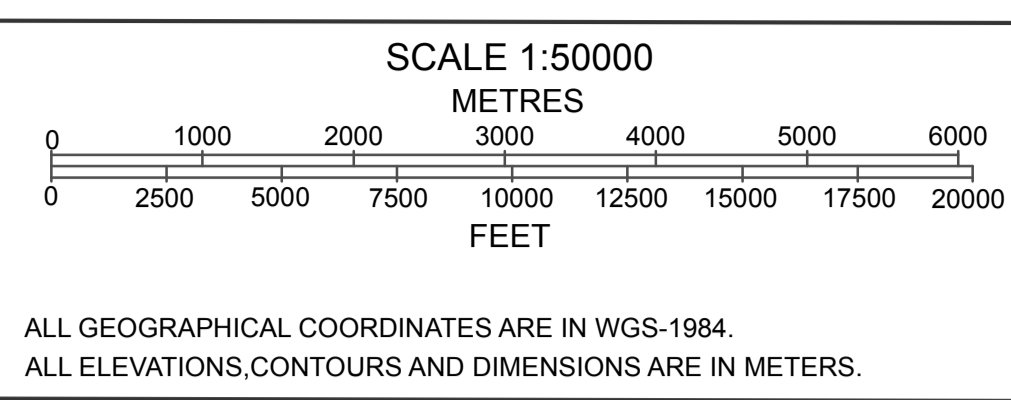


AMRITSAR AIRPORT

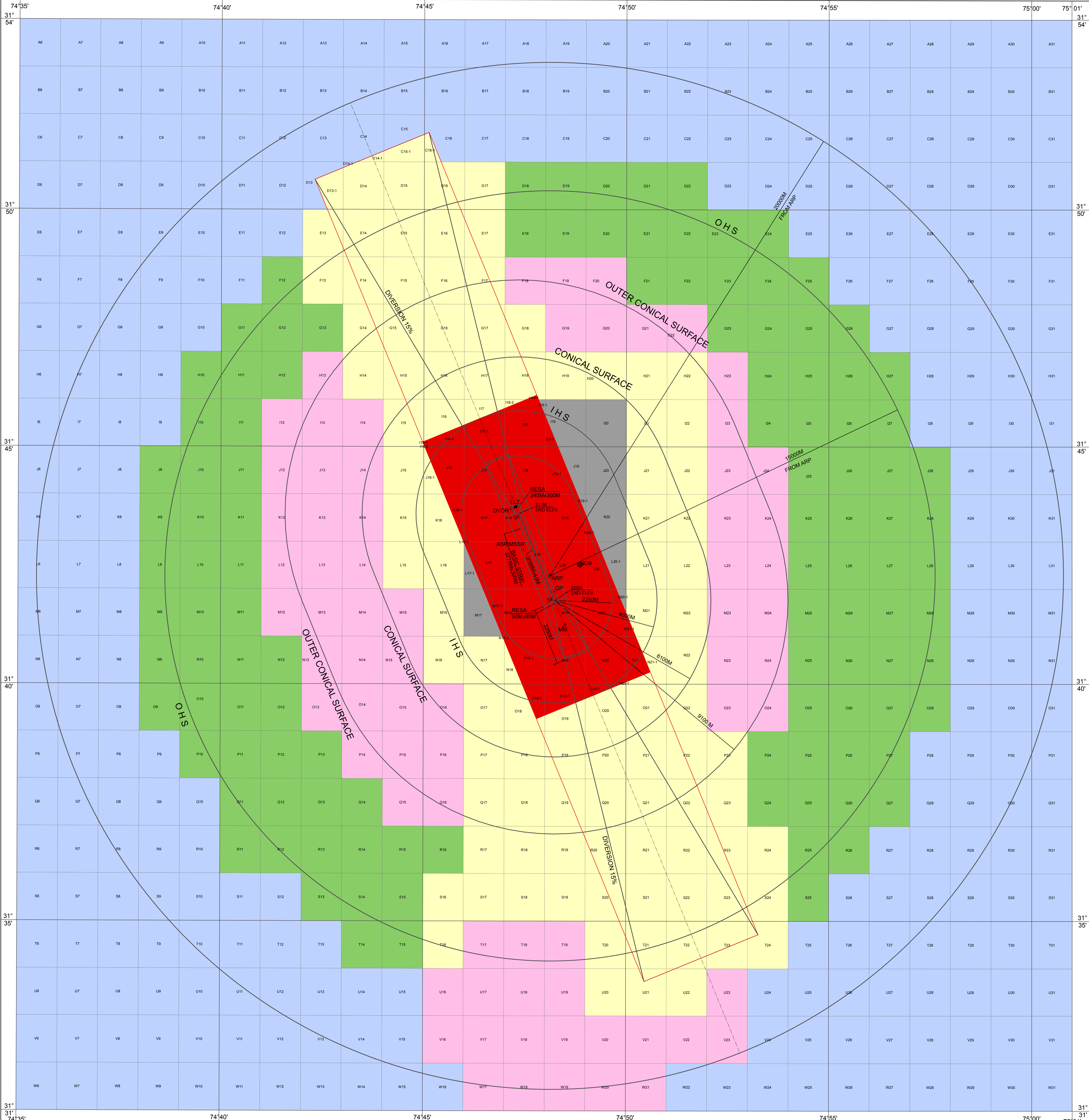
LATITUDE 31°42'16.56"N
 LONGITUDE 74°48'07.43"E
 ARP ELEV. 229.4M(753FT)
 AERO ELEV. 231M(758FT)
 RWY 16/34 3658Mx45M

LIST OF NAV AIDS

S.NO.	NAV AIDS	CO ORDINATES	TOP ELEV.
1.	DVOR	31°43' 41.05" N 74°47' 09.18"E	237 M
2.	ASR/MSR	31°42' 50.25" N 74°47' 27.99"E	-----
3.	NDB	31°42' 31" N 74°48' 51.5"E	259 M
4.	GP	31°42' 55.98" N 74°48' 13.45"E	235 M
5.	LLZ	31°43' 44.08" N 74°47' 16.42"E	235 M
6.	NM	31°41' 14.00" N 74°48' 29.1"E	233 M



COLOUR CODED ZONING MAP OF AMRITSAR AIRPORT (GRID FORMATE)



COLOUR LEGEND

 NOC TO BE OBTAINED FROM AAI	 291M PERMISSIBLE TOP ELEV. 291M AMSL OR BELOW
 261M PERMISSIBLE TOP ELEV. 261M AMSL OR BELOW	 311M PERMISSIBLE TOP ELEV. 311M AMSL OR BELOW
 271M PERMISSIBLE TOP ELEV. 271M AMSL OR BELOW	 331M PERMISSIBLE TOP ELEV. 331M AMSL OR BELOW

NOTES:-

- THIS CCZM HAS BEEN PREPARED IN ACCORDANCE WITH GSR 751(E) RULE 5 SUB RULE 1 IN RESPECT OF OBSTACLE LIMITING SURFACES OF AMRITSAR AIRPORT AND DOES NOT INCLUDES JURISDICTION OF DEFENCE AIRPORT, LOCAL AUTHORITIES MAY REFER TO DEFENCE AUTHORITIES IN CASE OF ANY SITE FALLS WITHIN JURISDICTION OF DEFENCE AIRPORTS.
- THE HEIGHT PERMITTED BY CCZM ARE INDICATED ABOVE MEAN SEA LEVEL i.e. AMSL BUILDING HEIGHT PERMITTED i.e. ABOVE GROUND LEVEL (AGL) WILL BE CALCULATED CCZM HEIGHT (-) THE SITE ELEV. OF THE PLOT+ CCZM HEIGHT - SITE ELEVATION.
- FEED BACK ON CCZM SOLICITED FROM AIRPORT, CONCERNED NOC CELL AERODROME OPERATOR AND LOCAL AUTHORITIES.

APPLICABLE FROM DATE-----03 JAN 2017
 (SUBJECT TO REVIEW AS AND WHEN REQUIRED)

VERSION-----2.0	DATE-----16-12-2016
PREPARED BY (SR. SUPDT.)	(SHARDA KHANNA)
CHECKED BY SR. MANAGER(CARTO)	(LAJPAT RAI)
RECOMMENDED BY JTG.M (NOC)	(D.BADOLA)
APPROVED GM (NOC)	(S.K.PURWAR)