

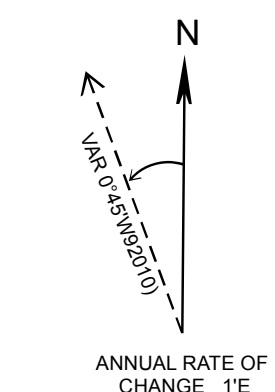
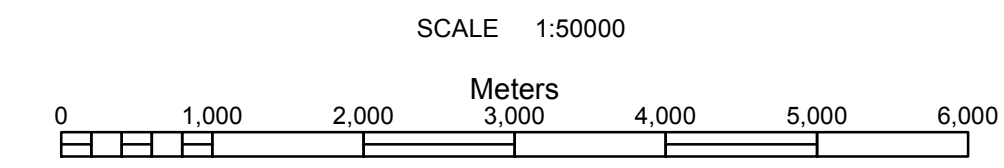
DATUM WGS-1984

BHUBANESHWAR AIRPORT
 LATITUDE 20°14'48.27"N
 LONGITUDE 85°49'06.77"E
 AERO ELEVATION 138FT(42M)
 ELEVATION 146FT(44.5M)
 RWY 14:32(EXISTING) 2743Mx45M
 RWY 14:32(PROP) 3200M(2743Mx457M)
 RWY 05/23 1379Mx45M

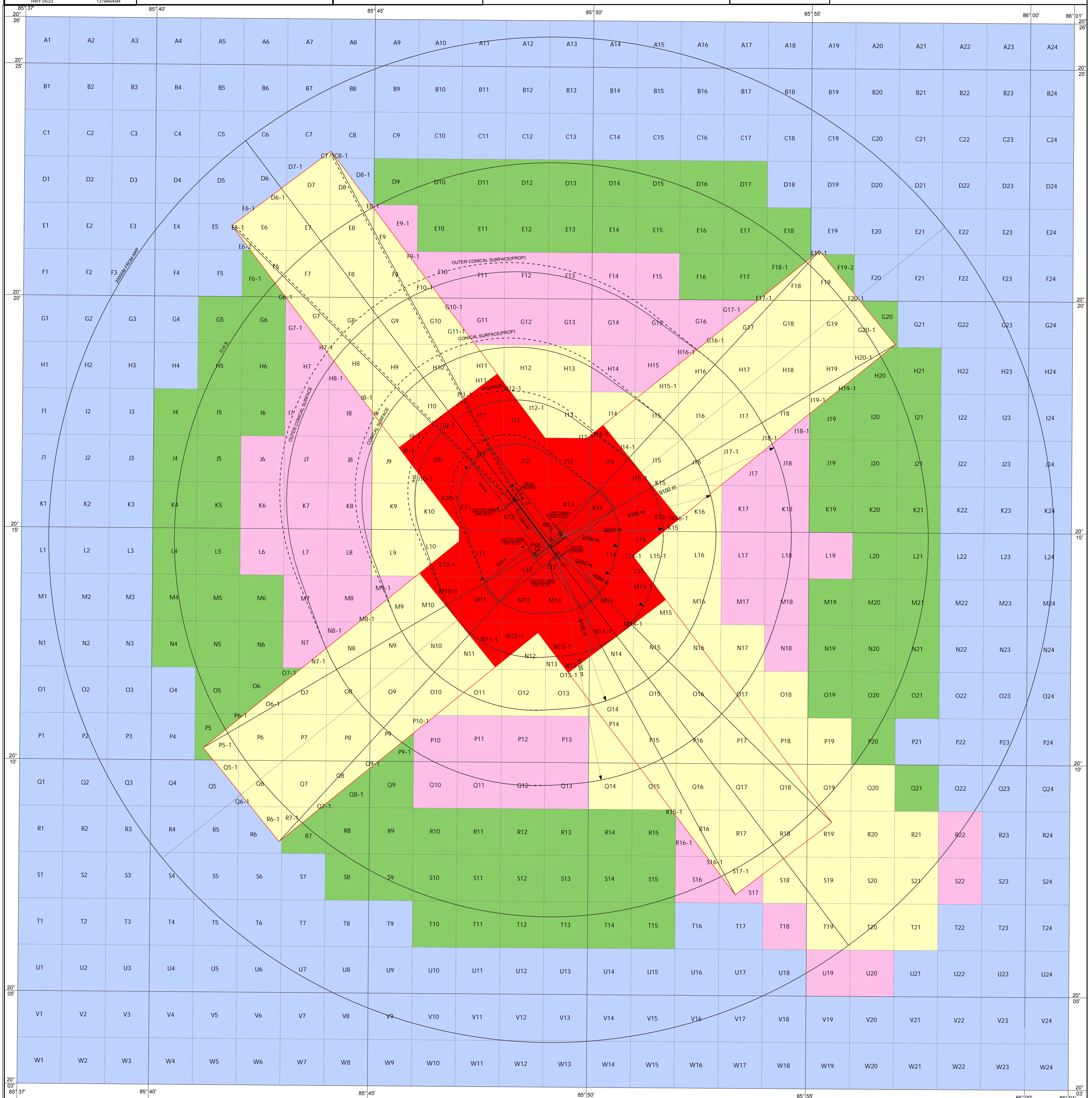
LIST OF NAV AIDS AT BHUBANESHWAR AIRPORT

S.NO.	NAV AIDS	CO ORDINATES	TOP ELEVATIONS
1.	DVOR	20°14'37.2"N 85°48'47.7"E	144FT(43.89M)
2.	GP	20°15'34.18"N 85°48'27.27"E	157FT(47.85M)
3.	LLZ	20°14'21.19"N 85°49'18.56"E	140FT(42.68 M)

LEGEND
 ROAD
 CONTOURS
 POWER LINE
 RAILWAY LINE
 TELEPHONE LINE
 RIVER/TANK/LAKE/ETC.



COLOUR CODED ZONING MAP(GRID) OF BHUBANESHWAR



COLOUR LEGEND

	NOC TO BE OBTAINED FROM AAJ		PERMISSIBLE TOP ELEV. 122M AMSL OR BELOW
	PERMISSIBLE TOP ELEV. 82M AMSL OR BELOW		PERMISSIBLE TOP ELEV. 142M AMSL OR BELOW
	PERMISSIBLE TOPELEV. 102M AMSL OR BELOW		

NOTES:-

- THIS CCZM HAS BEEN PREPARED IN ACCORDANCE WITH GSR 75(16) RULE 5 SUB RULE 1 IN RESPECT OF OBSTACLE LIMITING SURFACES OF BHUBANESHWAR AIRPORT AND DOES NOT INCLUDE JURISDICTION OF DEFENCE AIRPORT/LOCAL AUTHORITIES MAY REFER TO DEFENCE AUTHORITIES IN CASE OF ANY SITE FALLS WITHIN JURISDICTION OF DEFENCE AIRPORTS.
- THE HEIGHT PERMITTED BY CCZM ARE INDICATED ABOVE MEAN SEA LEVEL i.e. AMSL. BUILDING HEIGHT PERMITTED i.e. ABOVE GROUND LEVEL (AGA) WILL BE CALCULATED CCZM HEIGHT (-) THE SITE ELEV. OF THE PLOT + CCZM HEIGHT - SITE ELEVATION.
- FEED BACK ON CCZM SOLICITED FROM AIRPORT , CONCERNED NOC CELL , AERODROME OPERATOR AND LOCAL AUTHORITIES.

APPLICABLE FROM DATE: 03 JAN 2017
 (SUBJECT TO REVIEW AS AND WHEN REQUIRED)

VERSION: 2.0	DATE: 09-11-2016
PREPARED BY: (SR SUPPT)	(SHARDA KHANNA)
CHECKED BY: (SR MANAGER/CARTO)	(LALPAT RAO)
RECOMMENDED BY: (JTG/NOCC)	(D. BADOLI)
APPROVED BY: (GM/NOCC)	(S.K. PURWAR)