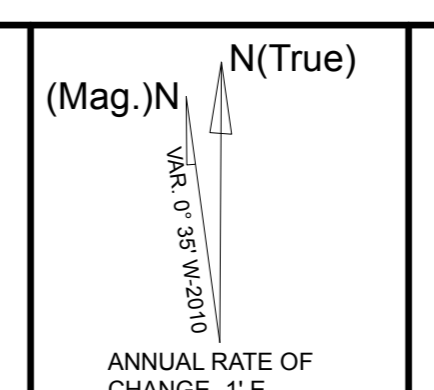
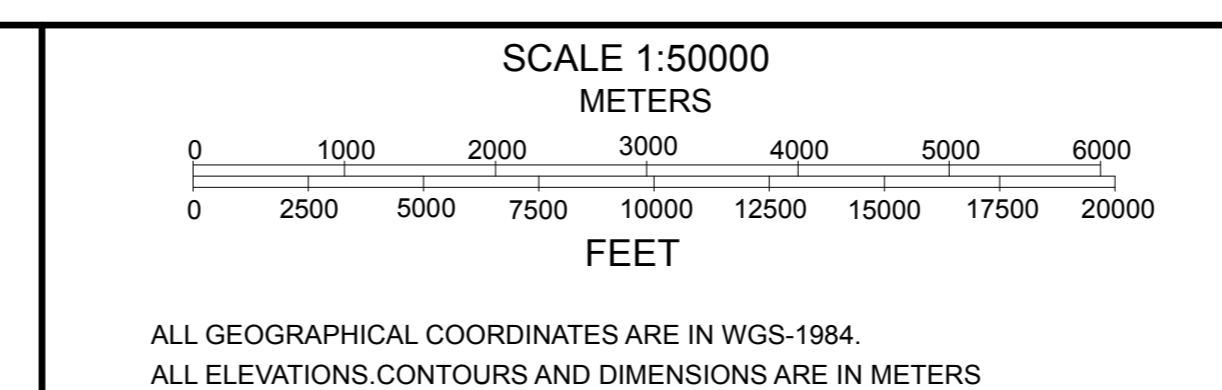


NAGPUR AIRPORT	
LATITUDE	21°05' 30.21" N
LONGITUDE	79°02' 53.51" E
ARP ELEV.	308M
AERO ELEV.	315M
RWY 14/32	3200Mx45M
RWY 14R/32L(PROP)	4000Mx60M

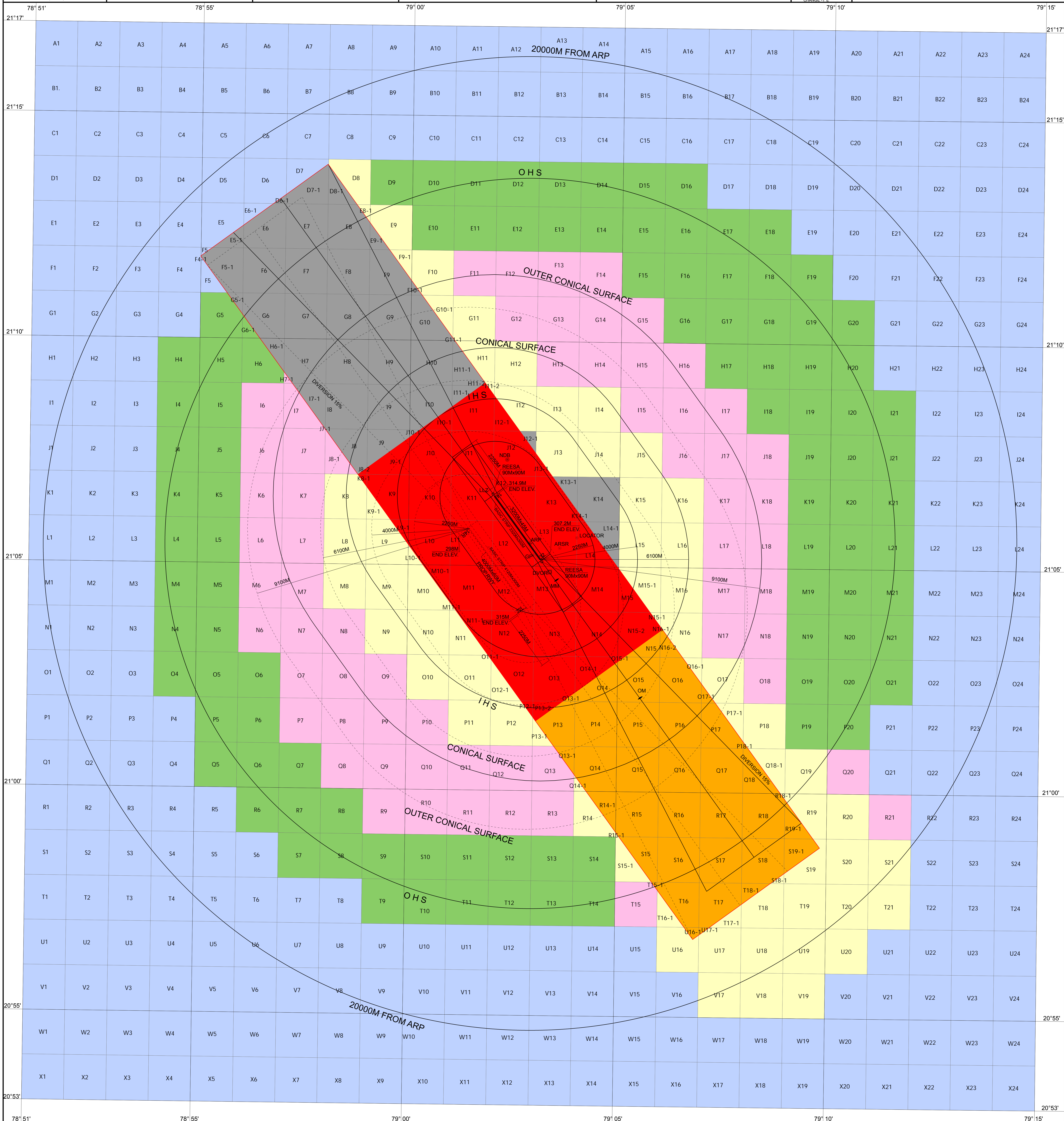
LIST OF NAV AIDS			
S.NO.	NAV AIDS	CO ORDINATES	TOP ELEV.
1.	DVOR	21°04' 52.7" N 79°03' 21.8" E	313.8M
2.	NDB	21°07' 21.7" N 79°02' 20.8" E	366.1M
3.	ARSR	21°05' 24.7" N 79°03' 35.8" E	355.3M
4.	GP	21°05' 14.7" N 79°02' 55.8" E	322.7M
5.	LLZ	21°06' 41.7" N 79°01' 55.8" E	318.5M
6.	MM	21°04' 40.7" N 79°03' 31.8" E	301.3M

S.NO.	NAV AIDS	CO ORDINATES	TOP ELEV.
7.	OM	21°02' 05.7" N 79°05' 32.8" E	315.1M
8.	LOCATOR	21°05' 38.7" N 79°03' 59.8" E	315.1M

LEGEND	
ROAD	RAILWAY LINE
POWER LINE	TELEPHONE LINE
CONTOURS	RIVER/TANK/LAKE/ETC.



# COLOUR CODED ZONING MAP OF NAGPUR AIRPORT (GRID FORMATE)



COLOURS LEGEND			
Red	NOC TO BE OBTAINED FROM AN	Yellow	PERMISSIBLE TOP ELEV. 355M AMSL OR BELOW
Grey	PERMISSIBLE TOP ELEV. 335M AMSL OR BELOW	Pink	PERMISSIBLE TOP ELEV. 375M AMSL OR BELOW
Orange	PERMISSIBLE TOP ELEV. 345M AMSL OR BELOW	Green	PERMISSIBLE TOP ELEV. 395M AMSL OR BELOW
Blue	PERMISSIBLE TOP ELEV. 415M AMSL OR BELOW		

NOTES:-  
 1. THIS CCZM HAS BEEN PREPARED IN ACCORDANCE WITH GSR 751(E) RULE 5 SUB RULE 1 IN RESPECT OF OBSTACLE LIMITING SURFACES OF NAGPUR AIRPORT AND DOES NOT INCLUDE JURISDICTION OF DEFENCE AIRPORT, LOCAL AUTHORITIES MAY REFER TO DEFENCE AUTHORITIES IN CASE OF ANY SITE FALLS WITHIN JURISDICTION OF DEFENCE AIRPORT.  
 2. THE HEIGHT PERMITTED BY CCZM ARE INDICATED ABOVE MEAN SEA LEVEL (AMSL) ABOVE GROUND LEVEL (AGL) HEIGHT OF BUILDING / STRUCTURE PERMISSIBLE = CCZM HEIGHT - SITE ELEVATION  
 3. FEED BACK ON CCZM SOLICITED FROM AIRPORT, CONCERNED NOC CELL, AERODROME OPERATOR AND LOCAL AUTHORITIES.

APPLICABLE FROM DATE: 03 JAN 2017  
 (SUBJECT TO REVIEW AS AND WHEN REQUIRED)

VERSION	DATE
2.0	09-12-2016
PREPARED (SR.SUPDT)	(SHARDA KHANNA)
CHECKED BY (SR.MANGAR/CARTO)	(LJAPAT RAI)
RECOMMENDED BY (SGM/INOC)	(D.BADOLA)
APPROVED BY (GM/INOC)	(S.K.PURWAR)