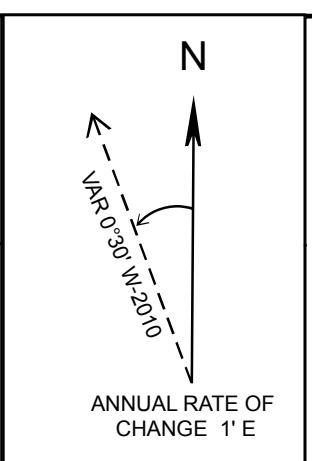
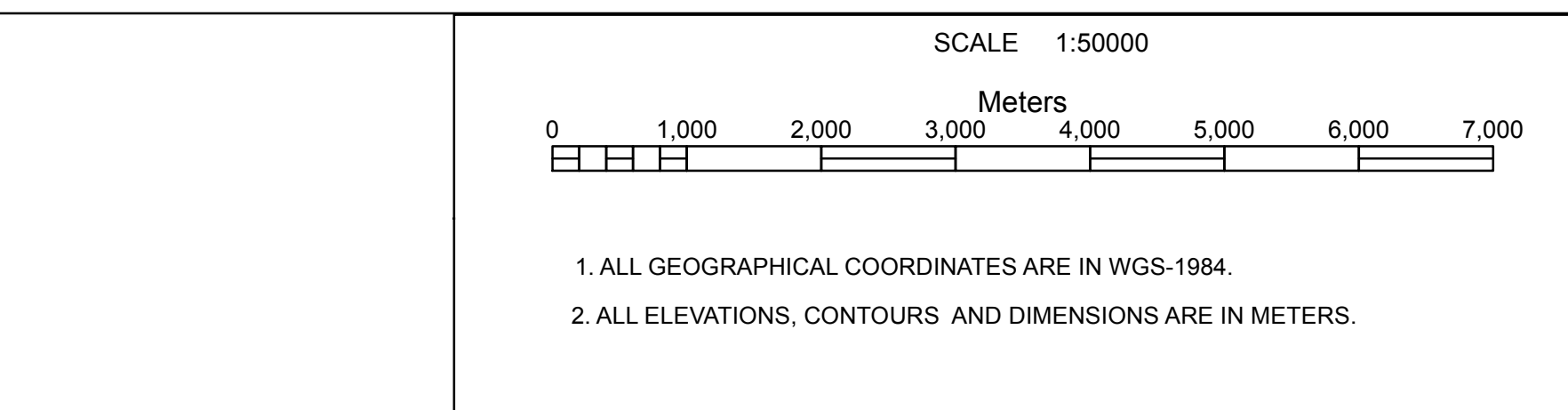


DATUM WGS-1984

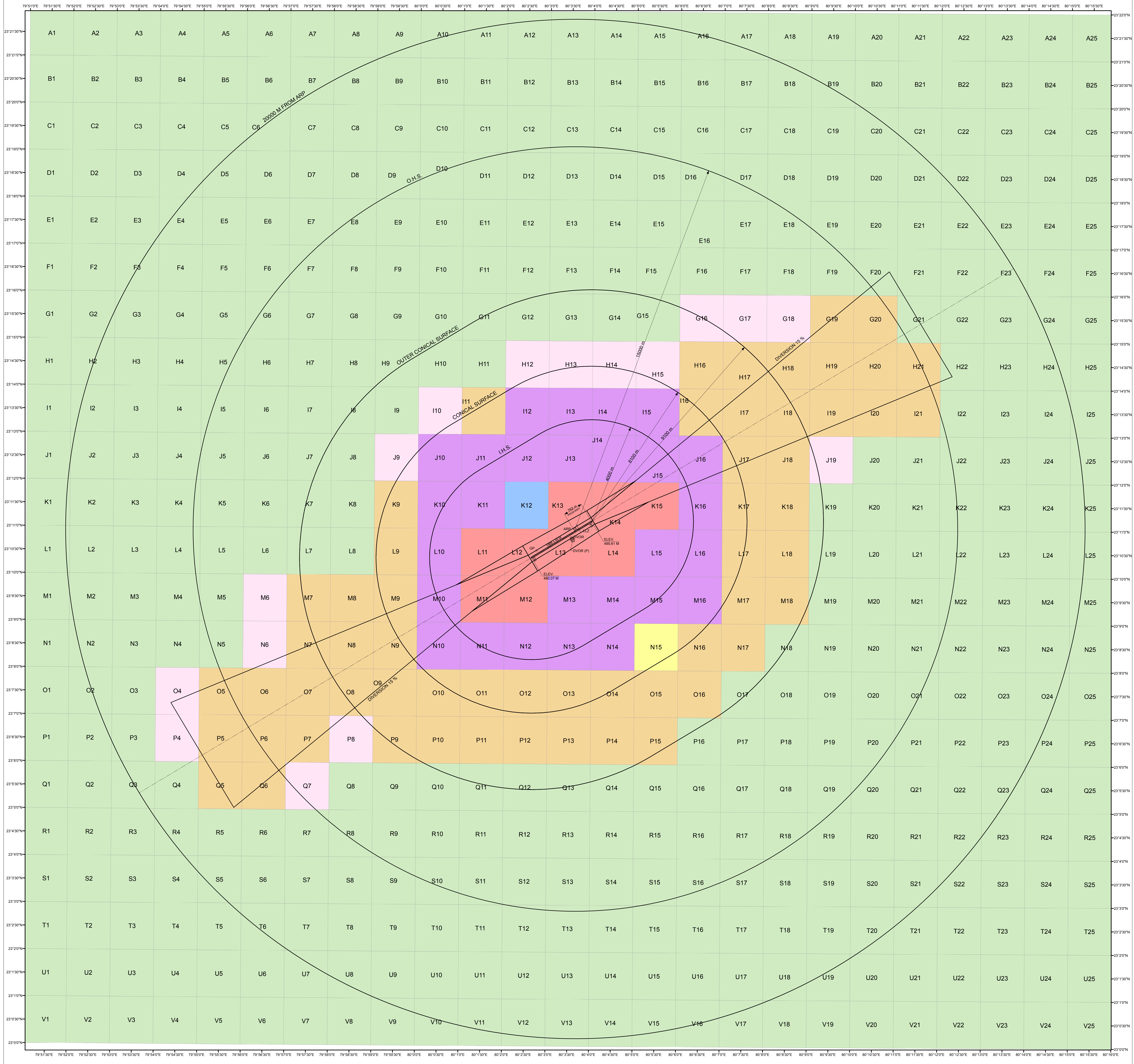
<b>JABALPUR AIRPORT</b>	
LATITUDE	23°11' 8.142"N
LONGITUDE	80°10' 37.600"E
ARP ELEVATION	495.383 M
AERO ELEVATION	495.61 M
RWY 06/24	2750Mx45M
RWY 06/24 (PROP)	(1988x192-2750Mx45M)

<b>RWY END CO ORDINATES</b>	
<b>RWY 06</b>	23°10' 23.200"N 080°2' 37.260"E
<b>RWY 24</b>	23°11' 9.650"N 080°3' 59.880"E

<b>LIST OF NAV AIDS AT JABALPUR AIRPORT</b>			
S.NO.	NAV AIDS	CO ORDINATES	TOP ELEVATIONS
1.	DVOR	23°10' 48.210"N 080°3' 32.780"E	494.3M
2.	DVOR(P)	23°10' 46.140"N 080°3' 34.200"E	499.265M
3.	GP	23°10' 31.940"N 080°2' 44.450"E	479.15
4.	LLZ	23°10' 59.912"N 080°3' 42.524"E	494.39



**COLOR CODED ZONING MAP (GRID FORMAT) OF JABALPUR AIRPORT**



<b>COLOUR LEGEND</b>	
<span style="background-color: red; border: 1px solid black; display: inline-block; width: 15px; height: 10px;"></span> NOC TO BE OBTAINED FROM AAI	<span style="background-color: pink; border: 1px solid black; display: inline-block; width: 15px; height: 10px;"></span> PERMISSIBLE TOP ELEV. 575M AMSL OR BELOW
<span style="background-color: blue; border: 1px solid black; display: inline-block; width: 15px; height: 10px;"></span> PERMISSIBLE TOP ELEV. 510M AMSL OR BELOW	<span style="background-color: lightgreen; border: 1px solid black; display: inline-block; width: 15px; height: 10px;"></span> PERMISSIBLE TOP ELEV. 605M AMSL OR BELOW
<span style="background-color: purple; border: 1px solid black; display: inline-block; width: 15px; height: 10px;"></span> PERMISSIBLE TOPELEV. 525M AMSL OR BELOW	
<span style="background-color: yellow; border: 1px solid black; display: inline-block; width: 15px; height: 10px;"></span> PERMISSIBLE TOPELEV. 535M AMSL OR BELOW	
<span style="background-color: grey; border: 1px solid black; display: inline-block; width: 15px; height: 10px;"></span> PERMISSIBLE TOP ELEV. 545M AMSL OR BELOW	

**NOTES:-**

- THIS CCZM HAS BEEN ISSUED IN ACCORDANCE WITH MoCA NOTIFICATION NO.GSR 751(E) RULE 6 IN RESPECT OF JABALPUR AIRPORT AND DOES NOT INCLUDE JURISDICTION OF DEFENCE AIRPORT.
- NOC IS NOT REQUIRED FROM AAI FOR BUILDINGS / STRUCTURES PROPOSED TO BE CONSTRUCTED UP TO THE HEIGHT PERMITTED VIDE THIS CCZM, REFER G 751 (E) RULE 7 (2) (3) & (4).
- THE ELEVATION PERMITTED BY CCZM ARE INDICATED ABOVE MEAN SEA LEVEL i.e. AMSL. BUILDING HEIGHT PERMITTED i.e. ABOVE GROUND LEVEL (AGL) WILL BE CALCULATED AS:  
**BUILDING HEIGHT (AGL) = CCZM ELEVATION FOR THE RESPECTIVE GRID - SITE ELEVATION OF THE BUILDING.**
- AS PER GSR 751 (E) RULE 4 (4), THE LEVEL ROADS AND LEVEL RAILWAY LINES WITHIN ONE KILOMETER OF THE AIRPORT BOUNDARY WALL SHALL ALSO BE SUBJECT TO ISSUANCE OF THE NO OBJECTION CERTIFICATE.
- AS PER GSR 751 (E) SCHEDULE - 1 (1.2) INSTALLATION OF EXTRA HIGH TENSION HIGH TENSION LINES SHALL NOT BE PERMITTED WITHIN 1500 METERS OF THE INNER EDGE OF THE APPROACH AND TAKE-OFF/CLIMB SURFACE.

ISSUED BY AIRPORTS AUTHORITY OF INDIA  
Rajiv Gandhi Bhawan, Safdarjung Airport, New Delhi-110003 Ph:91-11-26432950  
Email: gmnoc@aai.ernet.in

APPLICABLE FROM DATE: 22-02-2019 (SUBJECT TO REVIEW AND WHEN REQUIRED)	VERSION: 1.1	DATE: 22-02-2019
COMPILED BY: (SR SUPDT)	(SHARDA KHANNA)	
RECOMMENDED BY: AGM (NOC)	(K.K SONI)	
APPROVED BY: GM(NOC)	(R.K.SINGLA)	