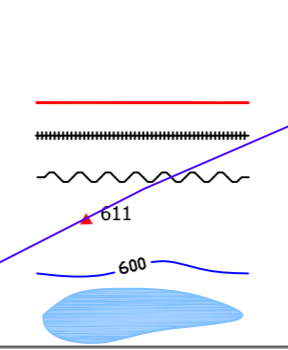


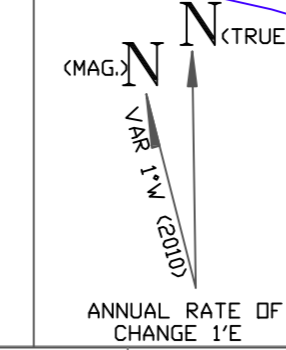
HYDERABAD AIRPORT
LATITUDE 17°27'12.01"N
LONGITUDE 78°27'44.89"E
ARP ELEV. 530.5 M (1741 FT.)
AERB. ELEV. 530.9 M (1742 FT.)
RWY 09/27
3230Mx45M

**RAJIV GANDHI INT'L AIRPORT
SHAMSHABAD (HYDERABAD)**
LATITUDE 17°14'26"N
LONGITUDE 78°25'44"E
ARP ELEV. 601M (1972 FT.)
AERB. ELEV. 617 M (2024 FT.)
RWY 09L/27R
3707Mx45M
RWY 09/27L
4260Mx60M
4260Mx60M


LEGEND
ROAD
RAILWAY LINE
POWER LINE
HEIGHT TRIANGULATED
CONTOURS
RIVER/TANK/LAKE ETC.



SCALE 1:50000
METERS
0 1000 2000 3000 4000 5000 6000
FEET
0 1000 2000 3000 4000 5000 6000



COLOUR CODED ZONING MAP OF BEGUMPET/SHAMSHABAD AIRPORT (IN GRID FORMAT)



COLOUR LEGEND

	NDC TO BE OBTAINED FROM AA1		600M PERMISSIBLE TOP ELEV. 600M AMSL OR BELOW.		660M PERMISSIBLE TOP ELEV. 660M AMSL OR BELOW.		720M PERMISSIBLE TOP ELEV. 720M AMSL OR BELOW.
	565M PERMISSIBLE TOP ELEV. 565M AMSL OR BELOW.		620M PERMISSIBLE TOP ELEV. 620M AMSL OR BELOW.		675M PERMISSIBLE TOP ELEV. 675M AMSL OR BELOW.		740M PERMISSIBLE TOP ELEV. 740M AMSL OR BELOW.
	580M PERMISSIBLE TOP ELEV. 580M AMSL OR BELOW.		640M PERMISSIBLE TOP ELEV. 640M AMSL OR BELOW.		700M PERMISSIBLE TOP ELEV. 700M AMSL OR BELOW.		760M PERMISSIBLE TOP ELEV. 760M AMSL OR BELOW.

NOTE:

- THE PROPOSED SITE OF THE BUILDING/STRUCTURE LIES WITH IN THE JURISDICTION OF ANY DEFENCE AIRPORT, NOC FOR HEIGHT CLEARANCE SHALL ALSO BE OBTAINED FROM THE CONCERNED DEFENCE AUTHORITY.
- THE HEIGHT PERMITTED BY CCZM ARE INDICATED ABOVE MEAN SEE LEVEL I.E. AMSL. BUILDING HEIGHT PERMITTED I.E. ABOVE GROUND LEVEL (AGL) WILL BE CALCULATED CCZM HEIGHT (-) THE SITE ELEV. OF THE PLOT = CCZM HEIGHT-SITE ELEVATION

VERSION NO. 1.1	DATE 13-01-2016
PREPARED BY... (SR. SUPTD.)	(SHARDA KHANNA)
CHECKED BY... (SR. MANAGER/CARTO)	(LAPAT RAJ)
RECOMMENDED BY... (GM/NOCC)	(R.K.SINGHA)
APPROVED BY... (GM/NOCC)	(A.K.BHARDWAJ)