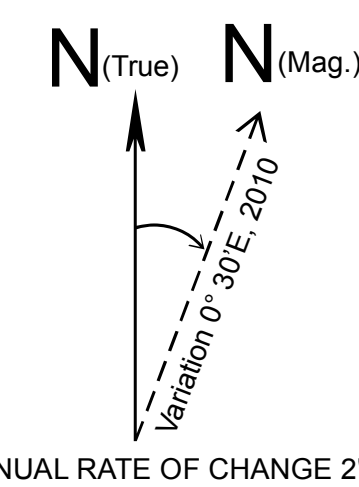
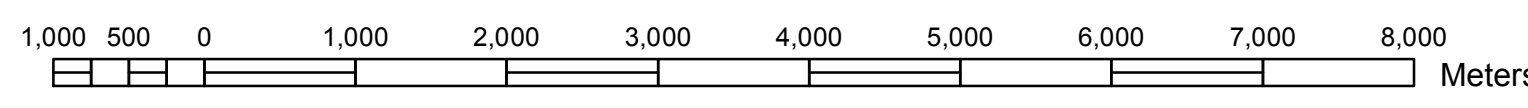


JAIPUR AIRPORT

LATITUDE 26° 49' 27.02" N
 LONGITUDE 75° 48' 08.91" E
 ARP ELEV. 1263 ft (384.96m)
 AERODROME ELEV. 1265 ft (385.57m)
 RWY 09/27 3507m x 45m

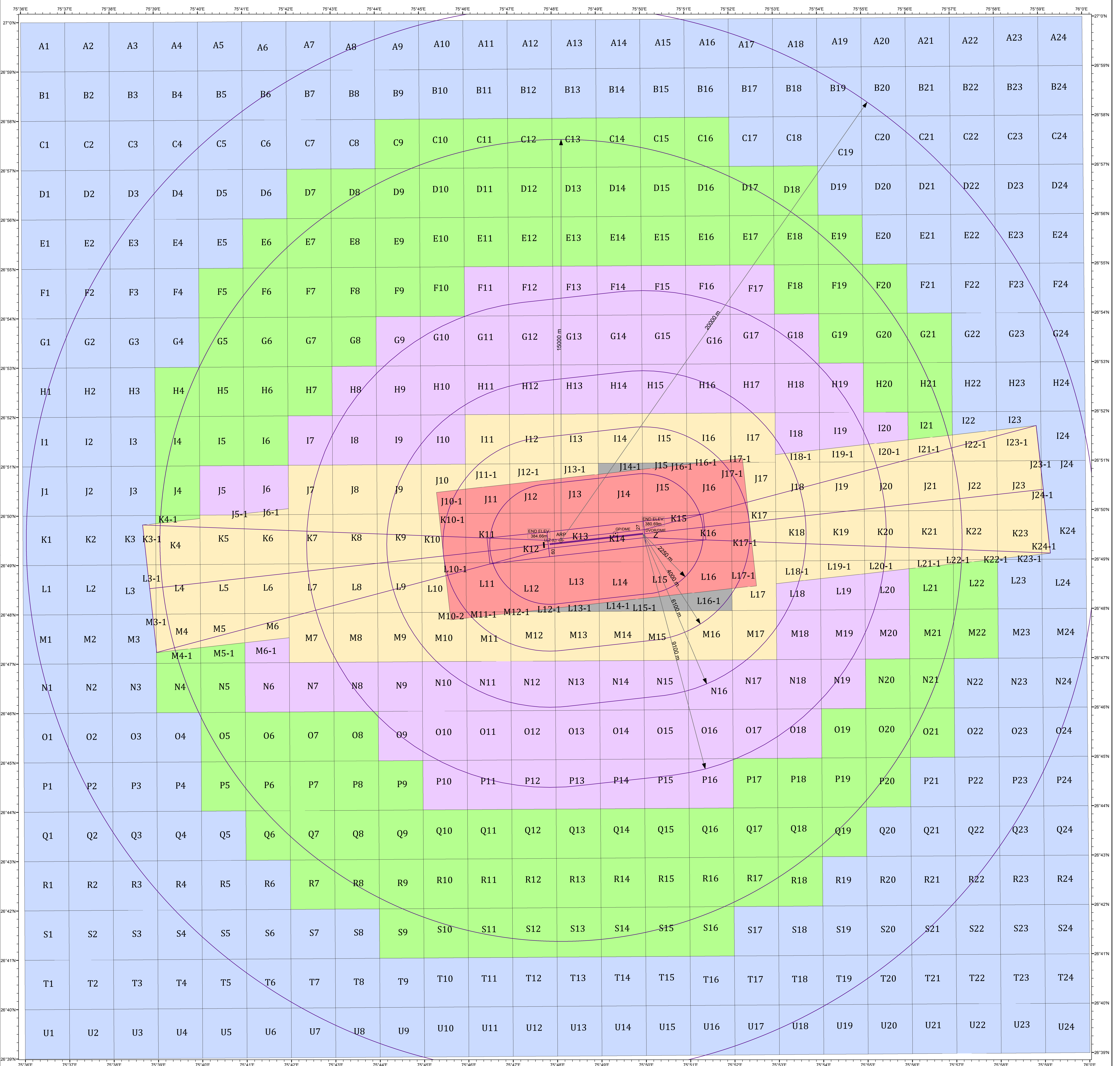
LIST OF NAV AIDS

GP 22° 49' 34.93" N 075° 49' 23.21" E
 GP DME 22° 49' 35.05" N 075° 49' 22.95" E
 LLZ (L) 22° 49' 21.70" N 075° 47' 44.96" E
 DVOR 22° 49' 32.61" N 075° 50' 17.01" E
 DVOR DME 22° 49' 32.97" N 075° 50' 17.02" E



ANNUAL RATE OF CHANGE 2'E

CCZM OF JAIPUR AIRPORT (GRID FORMAT)



COLOUR LEGEND

- 0 NOC TO BE OBTAINED FROM AAI
- 405 PERMISSIBLE TOP ELEV. 405 m AMSL OR BELOW
- 425 PERMISSIBLE TOP ELEV. 425 m AMSL OR BELOW
- 445 PERMISSIBLE TOP ELEV. 445 m AMSL OR BELOW
- 465 PERMISSIBLE TOP ELEV. 465 m AMSL OR BELOW
- 485 PERMISSIBLE TOP ELEV. 485 m AMSL OR BELOW

NOTE:

1. THIS CCZM HAS BEEN PREPARED IN ACCORDANCE WITH GSR 75(E) RULE 5 SUBRULE 1 IN RESPECT OF OBSTACLE LIMITING SURFACES OF JAIPUR AIRPORT AND DOES NOT INCLUDE JURISDICTION OF DEFENCE AIRPORT. LOCAL AUTHORITIES MAY REFER TO DEFENCE AUTHORITIES IN CASE OF ANY SITE FALLS WITHIN JURISDICTION OF DEFENCE AIRPORTS.
2. THE HEIGHT PERMITTED BY CCZM ARE INDICATED ABOVE MEAN SEA LEVEL i.e. AMSL. BUILDING HEIGHT PERMITTED i.e. ABOVE GROUND LEVEL (AGL) WILL BE CALCULATED CCZM HEIGHT (-) THE SITE ELEVATION OF THE PLOT = CCZM HEIGHT - SITE ELEVATION
3. FEED BACK ON CCZM SOLICITED FROM AIRPORT, CONCERNED NOC CELL, AERODROME OPERATER AND LOCAL AUTHORITIES.

APPLICABLE FROM DATE : 30-03-2017
 SUBJECT TO REVIEW AS AND WHEN REQUIRED

VERSION NO... 1.2	DATE...05-01-2017
PREPARED BY :- (SR. SUPDPT.)	(VED PARKASH)
CHECKED BY :- (SM. CARTO)	(LAJPAT RAI)
RECOMMENDED BY :- (JT.GM(NOC))	(D. BADOLA)
APPROVED BY :- (GM(NOC))	(S.K. PURWAR)