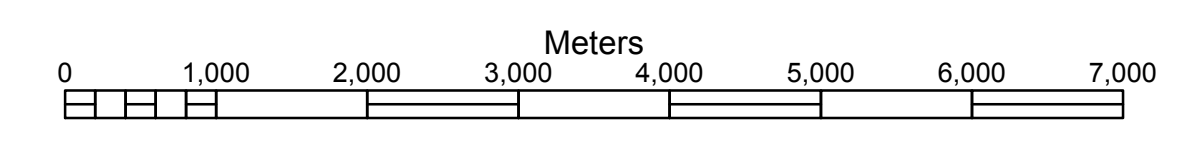
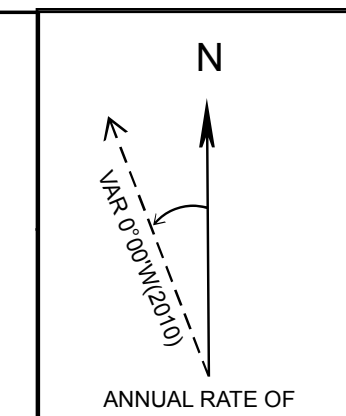
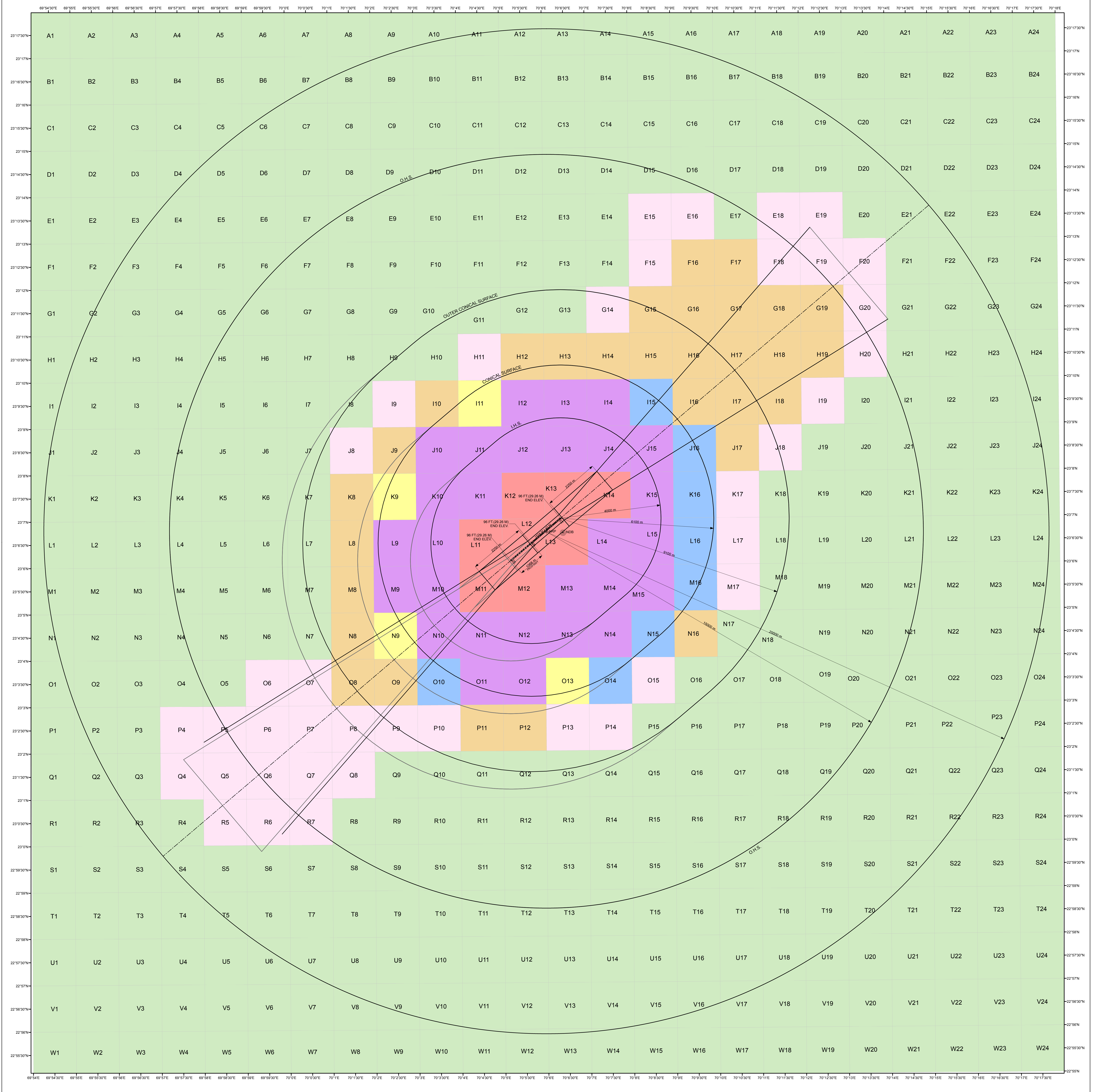


KANDLA AIRPORT LATITUDE 23° 06' 43.92" N LONGITUDE 70° 06' 02.04" E ARP ELEVATION 95 FT (28.97 M) AERO ELEVATION 96 FT (29.26 M) RWY 05/23 1524M x 45M RWY 05/23 (PROP) 2592M x 45M (1524+1068+2592M x 45M)	LEGEND CONTOURS POWER LINE RAILWAY LINE ROAD RIVER/TANK/LAKE/ETC.	LIST OF NAV AIDS AT KANDLA AIRPORT <table border="1" style="width:100%; border-collapse: collapse;"> <thead> <tr> <th>S.NO.</th> <th>NAV AIDS</th> <th>CO ORDINATES</th> <th>TOP ELEVATIONS</th> </tr> </thead> <tbody> <tr> <td>1.</td> <td>NDB</td> <td>23°06' 41.9" N 70°06' 27.1" E</td> <td>95 FT (28.97 M)</td> </tr> </tbody> </table> RWY END CO ORDINATES <table border="1" style="width:100%; border-collapse: collapse;"> <thead> <tr> <th>RWY</th> <th>COORDINATES</th> </tr> </thead> <tbody> <tr> <td>RWY 05</td> <td>23°06' 6.491" N 70°05' 12.052" E</td> </tr> <tr> <td>RWY 23</td> <td>23°07' 0.6" N 70°06' 21.89" E</td> </tr> </tbody> </table>	S.NO.	NAV AIDS	CO ORDINATES	TOP ELEVATIONS	1.	NDB	23°06' 41.9" N 70°06' 27.1" E	95 FT (28.97 M)	RWY	COORDINATES	RWY 05	23°06' 6.491" N 70°05' 12.052" E	RWY 23	23°07' 0.6" N 70°06' 21.89" E	SCALE 1:50000  ALL GEOGRAPHICAL COORDINATES ARE IN WGS-1984. ALL ELEVATIONS, CONTOURS AND DIMENSIONS ARE IN METERS.		<h2 style="margin:0;">COLOR CODED ZONING MAP (GRID FORMAT) OF KANDLA AIRPORT</h2>
S.NO.	NAV AIDS	CO ORDINATES	TOP ELEVATIONS																
1.	NDB	23°06' 41.9" N 70°06' 27.1" E	95 FT (28.97 M)																
RWY	COORDINATES																		
RWY 05	23°06' 6.491" N 70°05' 12.052" E																		
RWY 23	23°07' 0.6" N 70°06' 21.89" E																		



COLOUR LEGEND <table border="0" style="width:100%;"> <tr> <td style="width:50%;"> NOC TO BE OBTAINED FROM AAI</td> <td style="width:50%;"> PERMISSIBLE TOP ELEV. 139M AMSL OR BELOW</td> </tr> <tr> <td> PERMISSIBLE TOP ELEV. 59M AMSL OR BELOW</td> <td> PERMISSIBLE TOP ELEV. 169M AMSL OR BELOW</td> </tr> <tr> <td> PERMISSIBLE TOPELEV. 69M AMSL OR BELOW</td> <td></td> </tr> <tr> <td> PERMISSIBLE TOPELEV. 79M AMSL OR BELOW</td> <td></td> </tr> <tr> <td> PERMISSIBLE TOP ELEV. 109M AMSL OR BELOW</td> <td></td> </tr> </table>	 NOC TO BE OBTAINED FROM AAI	 PERMISSIBLE TOP ELEV. 139M AMSL OR BELOW	 PERMISSIBLE TOP ELEV. 59M AMSL OR BELOW	 PERMISSIBLE TOP ELEV. 169M AMSL OR BELOW	 PERMISSIBLE TOPELEV. 69M AMSL OR BELOW		 PERMISSIBLE TOPELEV. 79M AMSL OR BELOW		 PERMISSIBLE TOP ELEV. 109M AMSL OR BELOW		NOTES:- 1. THIS CCZM HAS BEEN ISSUED IN ACCORDANCE WITH MoCA NOTIFICATION NO.GSR 751(E) RULE 6 IN RESPECT OF KANDLA AIRPORT AND DOES NOT INCLUDES JURISDICTION OF DEFENCE AIRPORT. 2. NOC IS NOT REQUIRED FROM AAI FOR BUILDINGS / STRUCTURES PROPOSED TO BE CONSTRUCTED UP TO THE HEIGHT PERMITTED VIDE THIS CCZM. REFER G 751 (E) RULE 7 (2) (3) & (4). 3. THE ELEVATION PERMITTED BY CCZM ARE INDICATED ABOVE MEAN SEA LEVEL I.e. AMSL. BUILDING HEIGHT PERMITTED I.e. ABOVE GROUND LEVEL (AGL) WILL BE CALCULATED AS BUILDING HEIGHT (AGL) = CCZM ELEVATION FOR THE RESPECTIVE GRID - SITE ELEVATION OF THE BUILDING. 4. AS PER GSR 751 (E) RULE 4 (4), THE LEVEL ROADS AND LEVEL RAILWAY LINES WITHIN ONE KILOMETER OF THE AIRPORT BOUNDARY WALL SHALL ALSO BE SUBJECT TO ISSUANCE OF THE NO OBJECTION CERTIFICATE. 5. AS PER GSR 751 (E) SCHEDULE - 1 (1.2), INSTALLATION OF EXTRA-HIGH TENSION/HIGH TENSION LINES SHALL NOT BE PERMITTED WITHIN 1500 METERS OF THE INNER EDGE OF THE APPROACH AND TAKE-OFF-CLIMB SURFACE.	APPLICABLE FROM DATE-----19-12-2018 (SUBJECT TO REVIEW AND WHEN REQUIRED) <table border="1" style="width:100%; border-collapse: collapse;"> <tr> <td>VERSION-----1.0</td> <td>DATE-----19-12-2018</td> </tr> <tr> <td>COMPILED BY----- (SR SUPDT)</td> <td>(SHARDA KHANNA)</td> </tr> <tr> <td>RECOMMENDED BY----- AGM (NOC)</td> <td>(K.K SONI)</td> </tr> <tr> <td>APPROVED BY----- GM(NOC)</td> <td>(R.K SINGLA)</td> </tr> </table>	VERSION-----1.0	DATE-----19-12-2018	COMPILED BY----- (SR SUPDT)	(SHARDA KHANNA)	RECOMMENDED BY----- AGM (NOC)	(K.K SONI)	APPROVED BY----- GM(NOC)	(R.K SINGLA)
 NOC TO BE OBTAINED FROM AAI	 PERMISSIBLE TOP ELEV. 139M AMSL OR BELOW																			
 PERMISSIBLE TOP ELEV. 59M AMSL OR BELOW	 PERMISSIBLE TOP ELEV. 169M AMSL OR BELOW																			
 PERMISSIBLE TOPELEV. 69M AMSL OR BELOW																				
 PERMISSIBLE TOPELEV. 79M AMSL OR BELOW																				
 PERMISSIBLE TOP ELEV. 109M AMSL OR BELOW																				
VERSION-----1.0	DATE-----19-12-2018																			
COMPILED BY----- (SR SUPDT)	(SHARDA KHANNA)																			
RECOMMENDED BY----- AGM (NOC)	(K.K SONI)																			
APPROVED BY----- GM(NOC)	(R.K SINGLA)																			