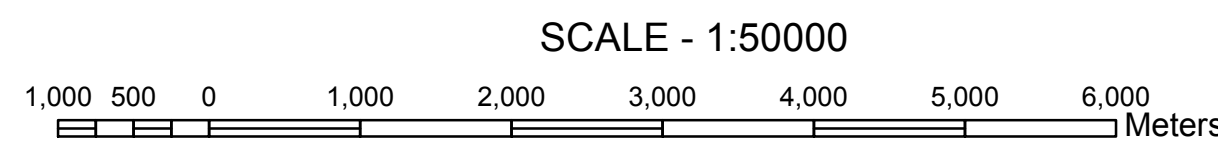


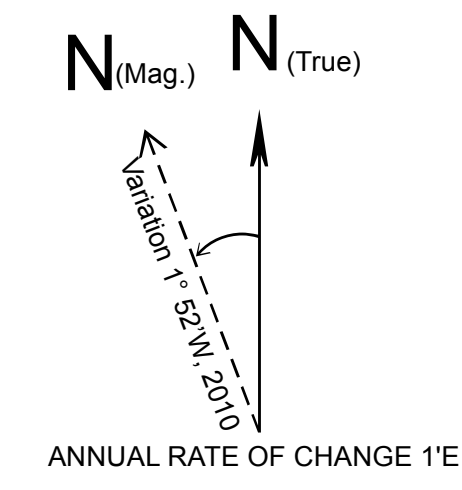
PUDUCHERRY AIRPORT

LATITUDE 11° 58' 02.35" N
LONGITUDE 079° 48' 41.15" E
ARP ELEV. 39.89m (131 ft)
RWY 07/25 1502 X45m
AERODROME ELEV. 42.6 m (140 ft.)
RWY 07/25(PROP) 784X45m (1502+784m=2286x45m)

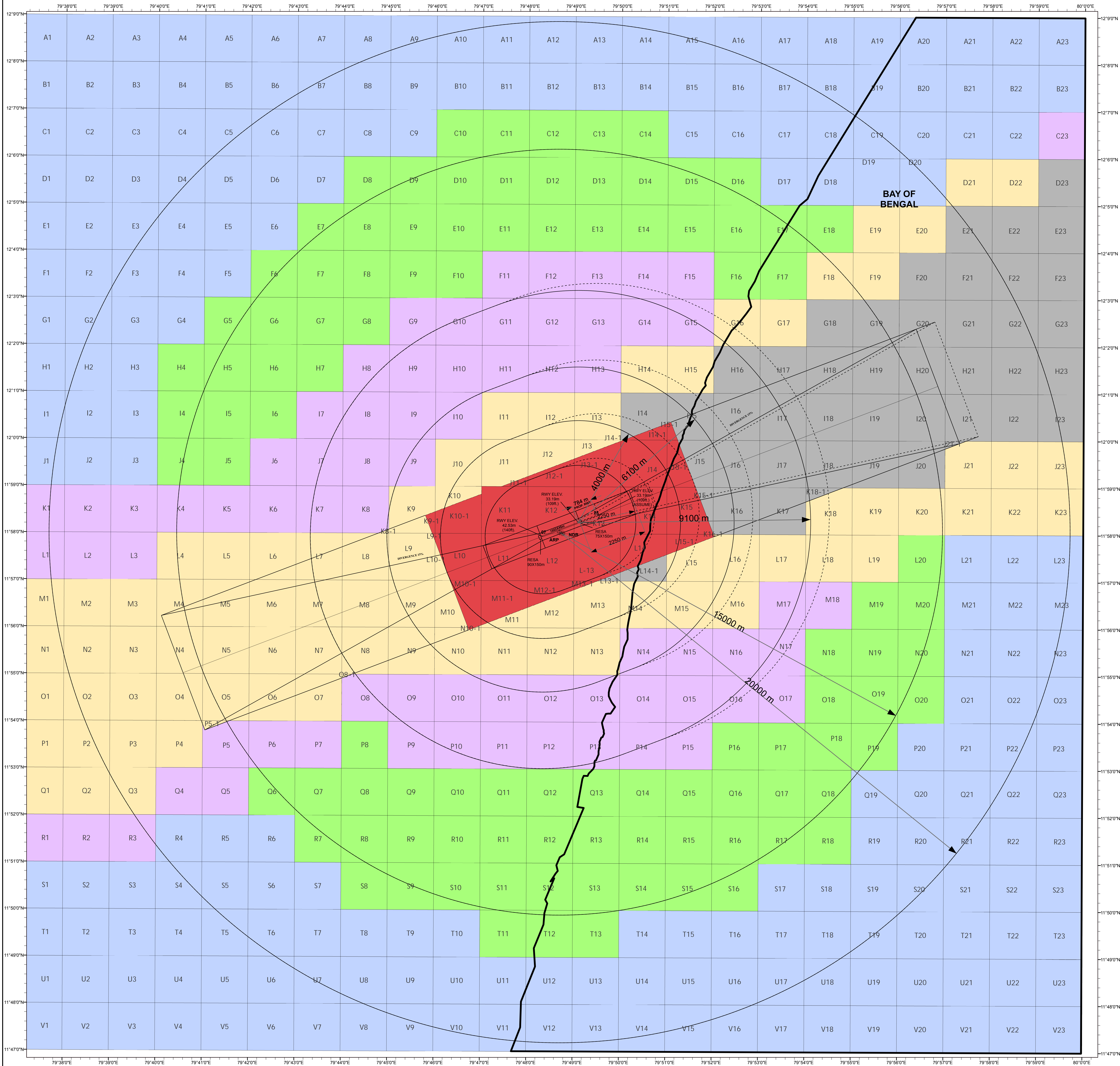
LIST OF NAV AIDS
NDB 11° 58' 01.5 N 079° 48' 46.6" E



- 1. GEOGRAPHICAL CO - ORDINATES ARE IN WGS - 84 SYSTEM.
2. ALL ELEVATIONS , CONTOURS AND DIMENSIONS ARE IN METRES.



CCZM OF PUDUCHERRY AIRPORT (GRID FORMAT)



COLOUR LEGEND

- 0 NOC TO BE OBTAINED FROM AAI
72 PERMISSIBLE TOP ELEV. 72 m AMSL OR BELOW
82 PERMISSIBLE TOP ELEV. 82 m AMSL OR BELOW
100 PERMISSIBLE TOP ELEV. 100 m AMSL OR BELOW
122 PERMISSIBLE TOP ELEV. 122 m AMSL OR BELOW
142 PERMISSIBLE TOP ELEV. 142 m AMSL OR BELOW

NOTE:

- 1. THIS CCZM HAS BEEN PREPARED IN ACCORDANCE WITH GSR 753(E) RULE 5 SUBRULE 1 IN RESPECT OF OBSTACLE LIMITING SURFACES OF PUDUCHERRY AIRPORT...
2. NOC IS NOT REQUIRED FROM AAI FOR BUILDINGS/STRUCTURES PROPOSED TO BE CONSTRUCTED UP TO THE HEIGHT PERMITTED...
3. THE HEIGHT PERMITTED BY CCZM ARE INDICATED ABOVE MEAN SEA LEVEL...
4. THIS CCZM IS PREPARED IN CORPORATING APPROVED MASTER PLAN OF PUDUCHERRY AIRPORT FOR PROPOSED RWY EXTN. OF 784m...
5. FEED BACK ON CCZM SOLICITED FROM AIRPORT, CONCERNED NOC CELL, AERODROME OPERATOR AND LOCAL AUTHORITIES.

APPLICABLE FROM DATE: 07.09.2017

(SUBJECT TO REVIEW WHEN REQUIRED)

Table with 2 columns: Field (Version No., Prepared by, Checked by, Recommended by, Approved by) and Value (1.1, SR. SUPDT, SM. CARTO, JT.GM(NOC), GM(NOC), DATE, (RAJEEV, SHISHPAL), (LAJPAT RAI), (SATYJIT DUTTA), (RAJEEV MEHTA)).