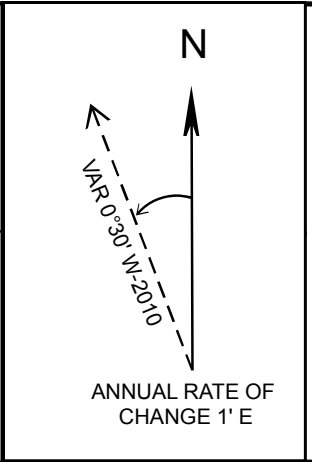
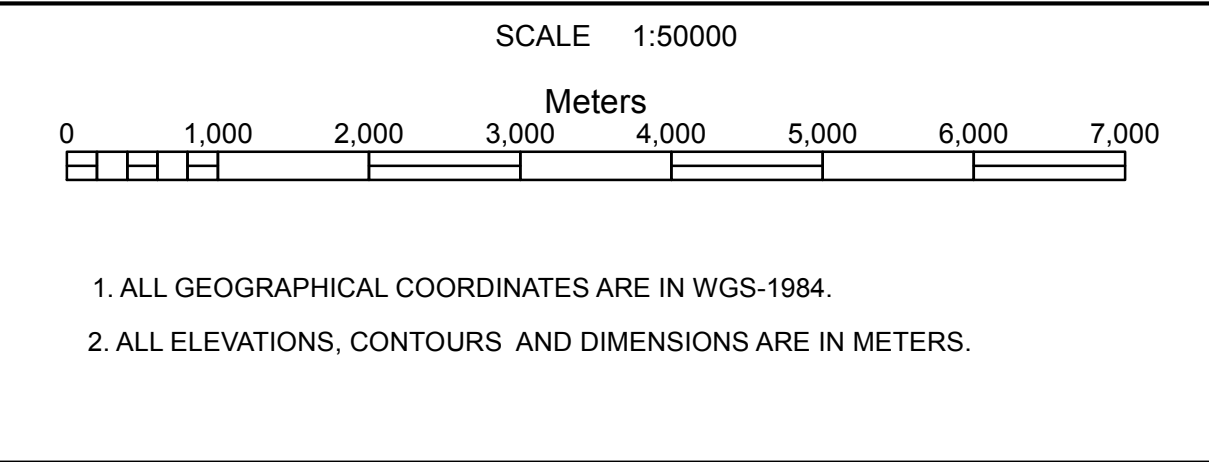


DATUM WGS-1984

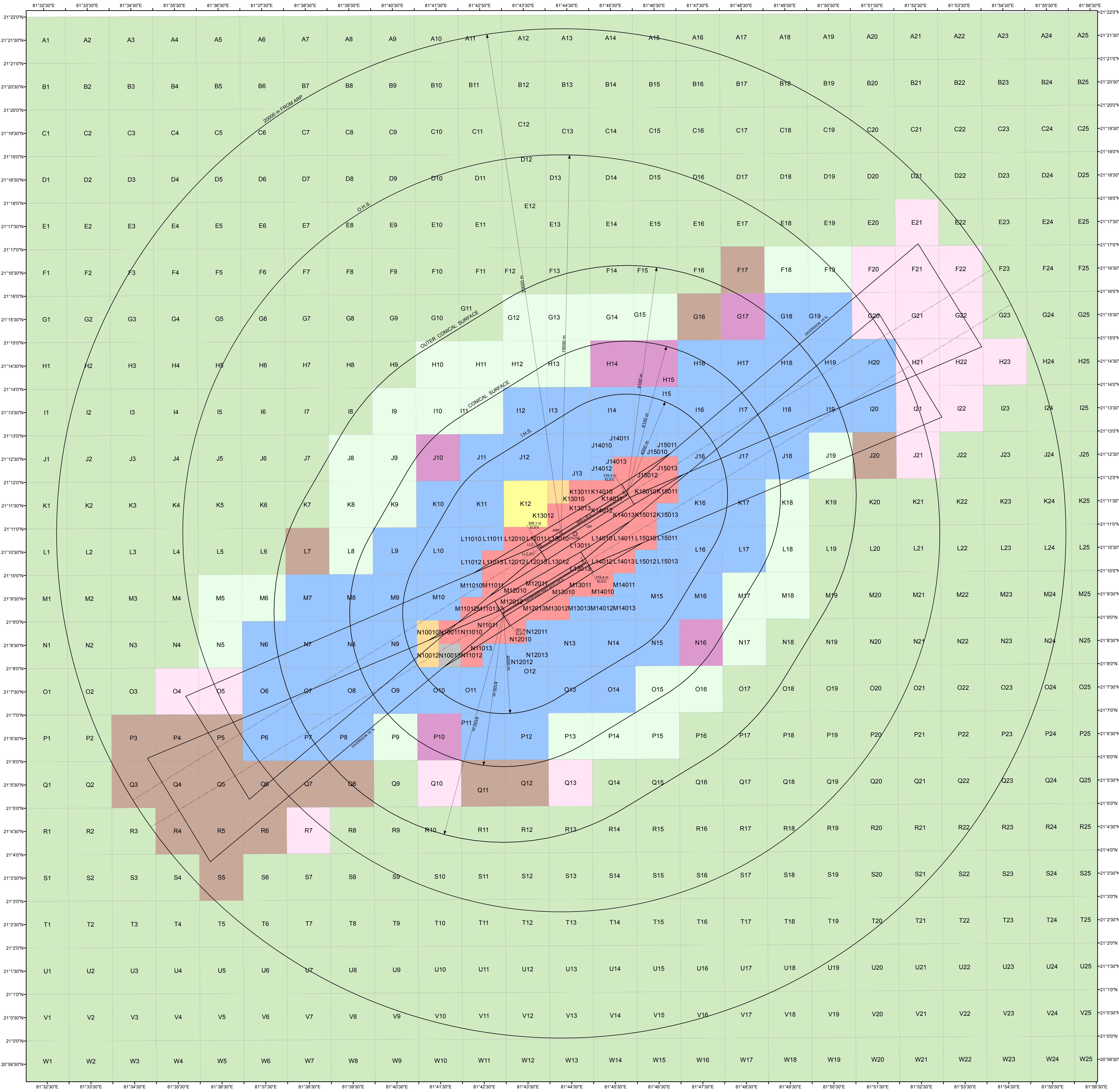
RAIPUR AIRPORT	
LATITUDE	21°10' 51.602"N
LONGITUDE	081°44' 18.931"E
AERO ELEVATION	317.29 M
RWY 06/24	2286M x 45M
RWY 06/24(PROP)	4000M x 45M (2286+965+749+4000m)
RWY 06R/24L (PROP)	3810M x 45M

RWY END CO ORDINATES			
RWY 06	21°10' 32.786"N	RWY 06R	21°09' 9.647"N
	081°43' 50.707"E		081°42' 59.152"E
RWY 24	21°11' 40.645"N	RWY 24L	21°10' 13.510"N
	081°45' 49.011"E		081°44' 52.366"E

LIST OF NAV AIDS AT RAIPUR AIRPORT			
S.NO.	NAV AID	COORDINATES	ELEVATIONS
1.	DVOR	21° 10' 51.330" N 081°44' 38.083" E	317.1m
2.	GP	21° 11' 3.147" N 081°44' 51.834" E	313.1m
3.	LLZ	21° 10' 31.572" N 081°45' 47.776" E	307.1m
4.	LLZ (P)	21° 10' 27.662" N 081°43' 41.773" E	311.19m



COLOR CODED ZONING MAP (GRID FORMAT) OF RAIPUR AIRPORT



COLOUR LEGEND	
 NOC TO BE OBTAINED FROM AAI	 PERMISSIBLE TOP ELEV. 357M AMSL OR BELOW
 PERMISSIBLE TOP ELEV. 327M AMSL OR BELOW	 PERMISSIBLE TOP ELEV. 367M AMSL OR BELOW
 PERMISSIBLE TOPELEV. 332M AMSL OR BELOW	 PERMISSIBLE TOP ELEV. 397M AMSL OR BELOW
 PERMISSIBLE TOPELEV. 337M AMSL OR BELOW	 PERMISSIBLE TOP ELEV. 427M AMSL OR BELOW
 PERMISSIBLE TOP ELEV. 347M AMSL OR BELOW	 PERMISSIBLE TOP ELEV. 457M AMSL OR BELOW

- NOTES:-**
- THIS CCZM HAS BEEN ISSUED IN ACCORDANCE WITH MoCA NOTIFICATION NO.GSR 751(E) RULE 6 IN RESPECT OF RAIPUR AIRPORT AND DOES NOT INCLUDE JURISDICTION OF DEFENCE AIRPORT.
 - NOC IS NOT REQUIRED FROM AAI FOR BUILDINGS / STRUCTURES PROPOSED TO BE CONSTRUCTED UP TO THE HEIGHT PERMITTED UNDER THIS CCZM. REFER G 751 (E) RULE 7 (2) (3) & (4).
 - THE ELEVATION PERMITTED BY CCZM ARE INDICATED ABOVE MEAN SEA LEVEL i.e. AMSL. BUILDING HEIGHT PERMITTED i.e. ABOVE GROUND LEVEL (AGL) WILL BE CALCULATED AS:
BUILDING HEIGHT (AGL) = CCZM ELEVATION FOR THE RESPECTIVE GRID - SITE ELEVATION OF THE BUILDING.
 - AS PER GSR 751 (E) RULE 4 (4), THE LEVEL ROADS AND LEVEL RAILWAY LINES WITHIN ONE KILOMETER OF THE AIRPORT BOUNDARY WALL SHALL ALSO BE SUBJECT TO ISSUANCE OF THE NO OBJECTION CERTIFICATE.
 - AS PER GSR 751 (E) SCHEDULE - 1 (1.2), INSTALLATION OF EXTRA HIGH TENSION/HIGH TENSION LINES SHALL NOT BE PERMITTED WITHIN 1500 METERS OF THE INNER EDGE OF THE APPROACH AND TAKE-OFF/CLIMB SURFACE.

APPLICABLE FROM DATE: 01-04-2019
(SUBJECT TO REVIEW AND WHEN REQUIRED)

VERSION: 1.0	DATE: 01-04-2019
COMPILED BY: (SR.SUPDT.)	(SHARDA KHANNA)
RECOMMENDED BY: AGM (NOC)	(K.K.SONI)
APPROVED BY: GM(NOC)	(R.K.SINGLA)